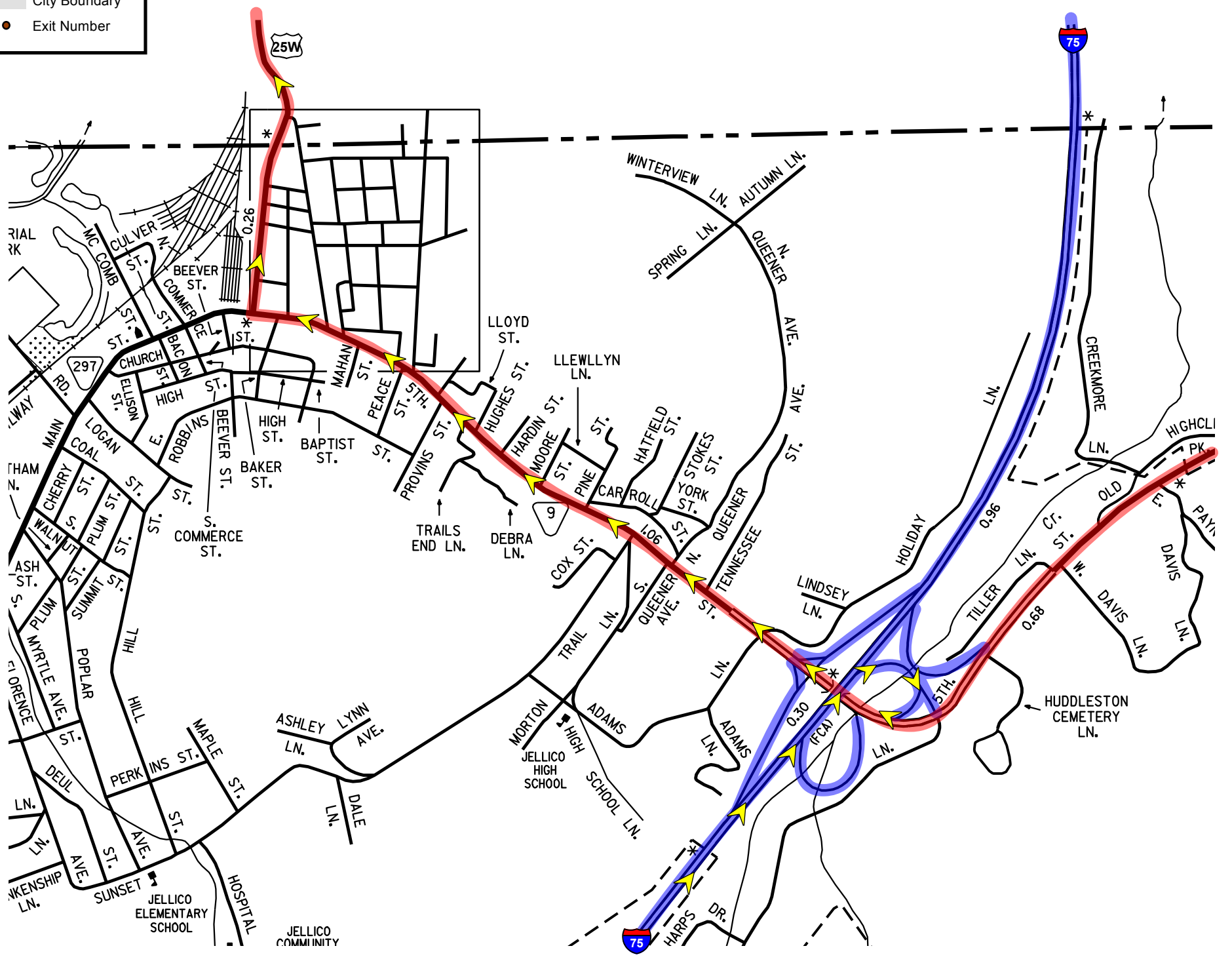


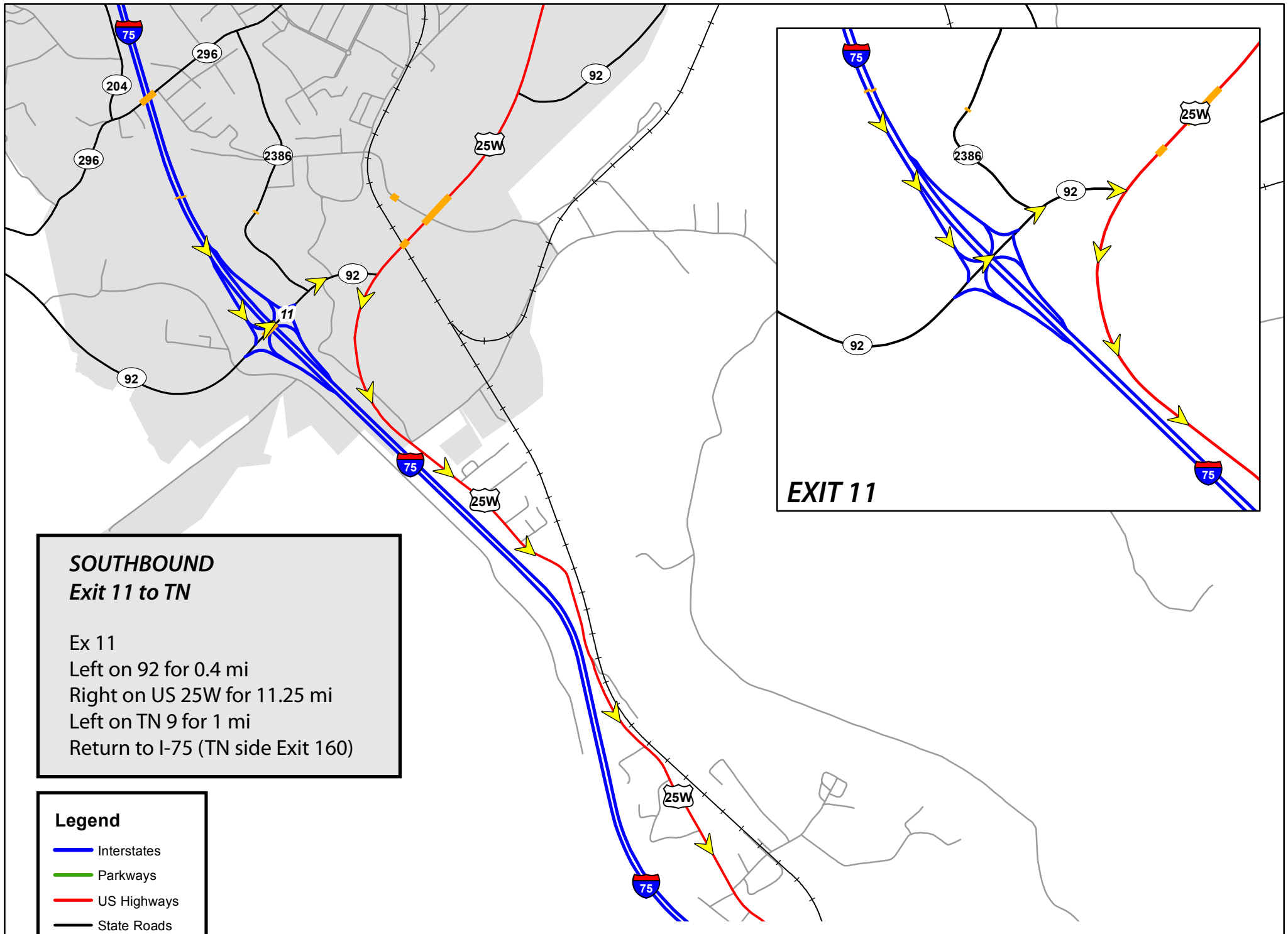
**NORTHBOUND**  
 Exit TN to Exit 11

TN side I-75 Exit 160  
 Merge onto TN 9 for 1 mi  
 Right on US 25W for 11.25 mi  
 Left on 92 for 0.4 mi  
 Return to I-75 at MP 10.7 (Exit 11)

**Legend**

- Interstates
- Parkways
- US Highways
- State Roads
- Local Roads
- Bridge
- Active Railroad
- City Boundary
- Exit Number



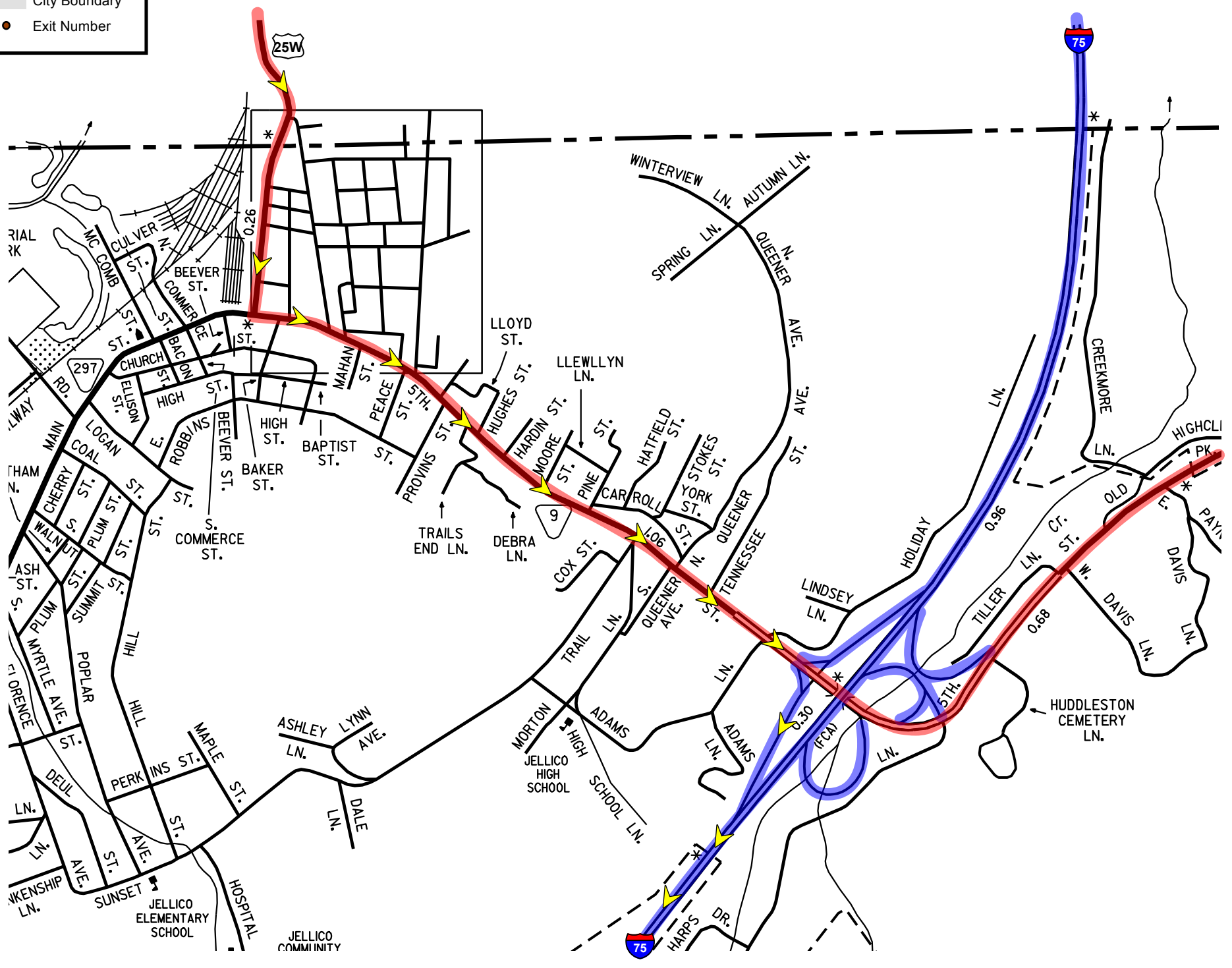


**SOUTHBOUND**  
**Exit 11 to TN**

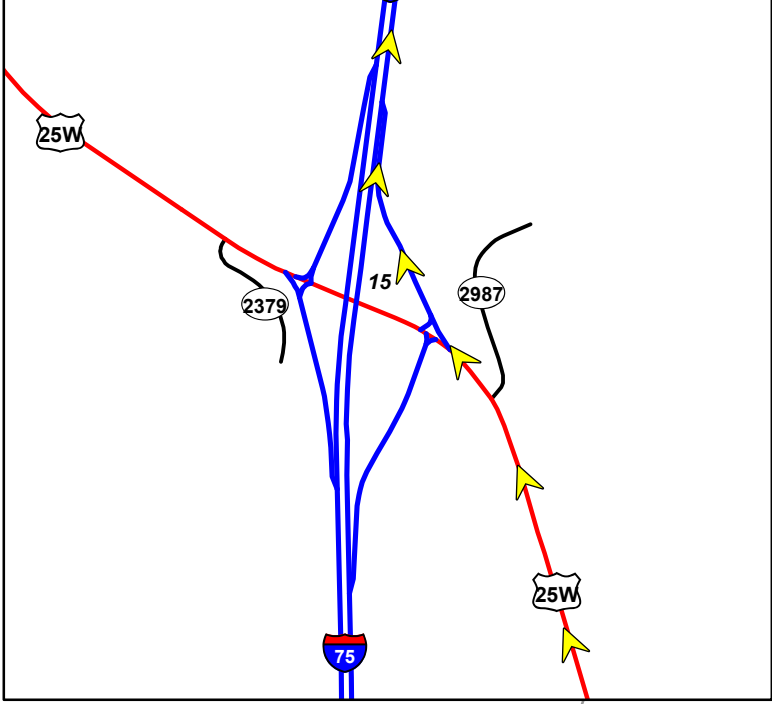
Ex 11  
 Left on 92 for 0.4 mi  
 Right on US 25W for 11.25 mi  
 Left on TN 9 for 1 mi  
 Return to I-75 (TN side Exit 160)

**Legend**

- Interstates
- Parkways
- US Highways
- State Roads
- Local Roads
- Bridge
- Active Railroad
- City Boundary
- Exit Number



### EXIT 15

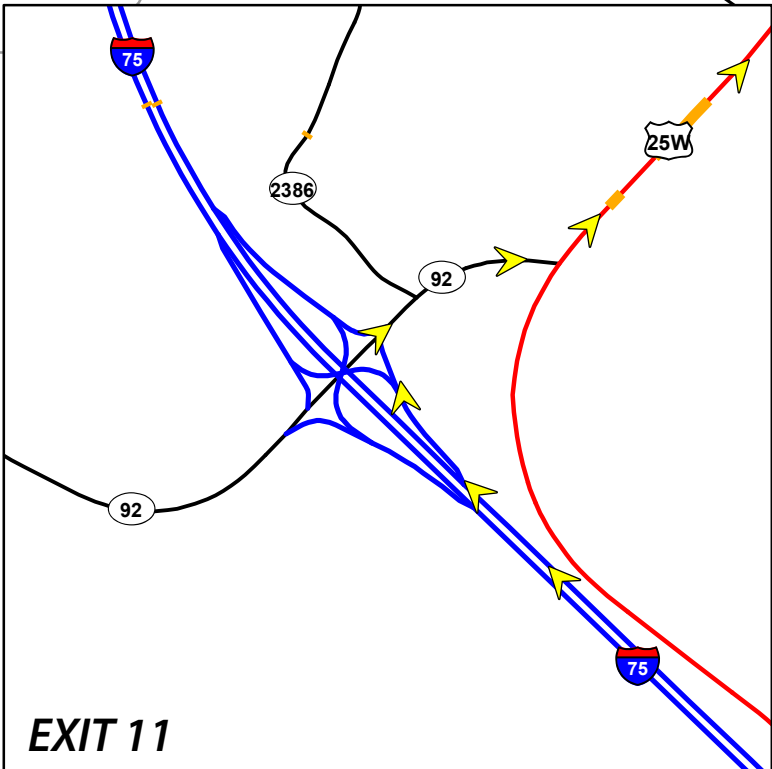


### NORTHBOUND Exit 11 to Exit 15

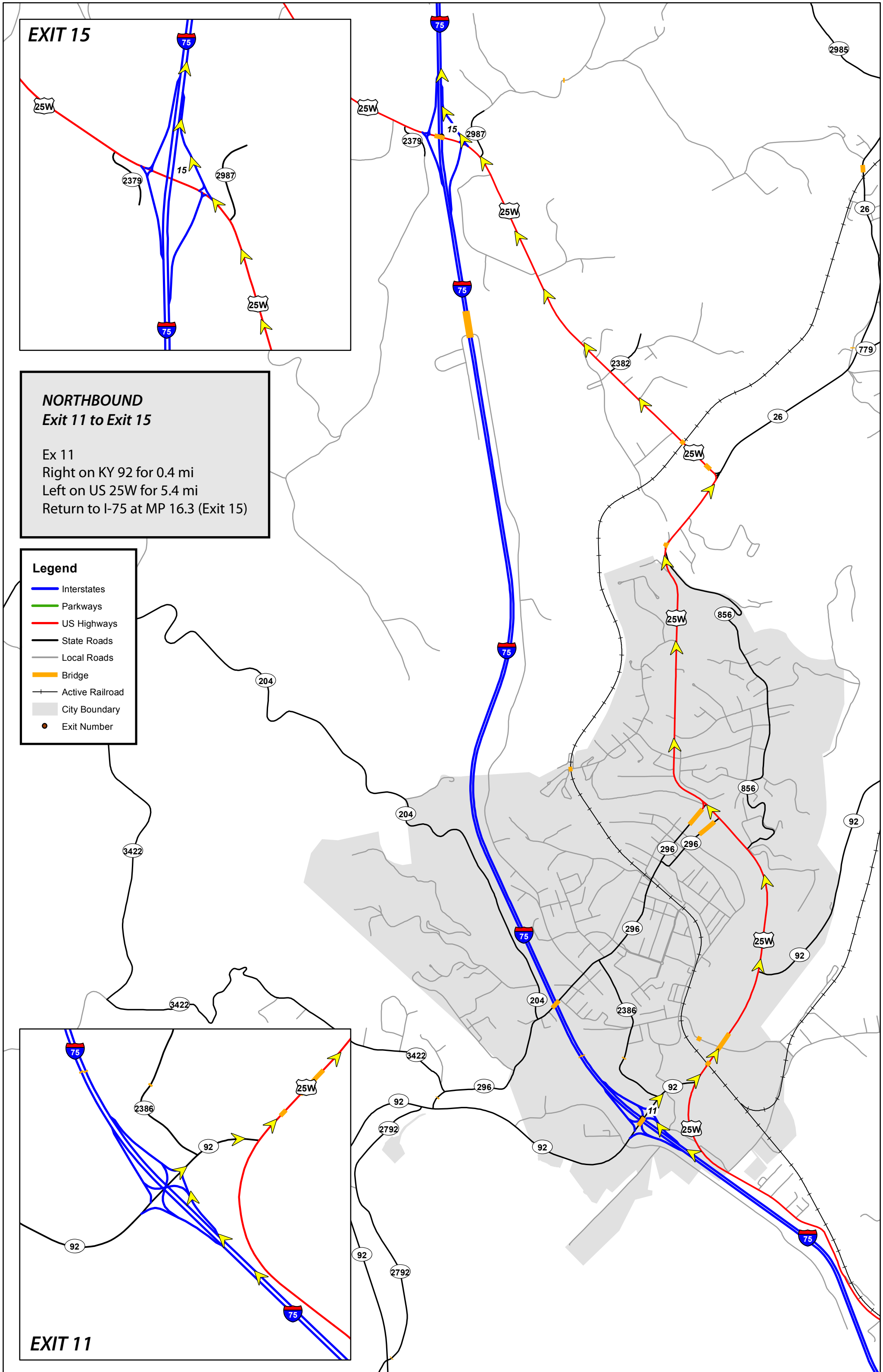
Ex 11  
Right on KY 92 for 0.4 mi  
Left on US 25W for 5.4 mi  
Return to I-75 at MP 16.3 (Exit 15)

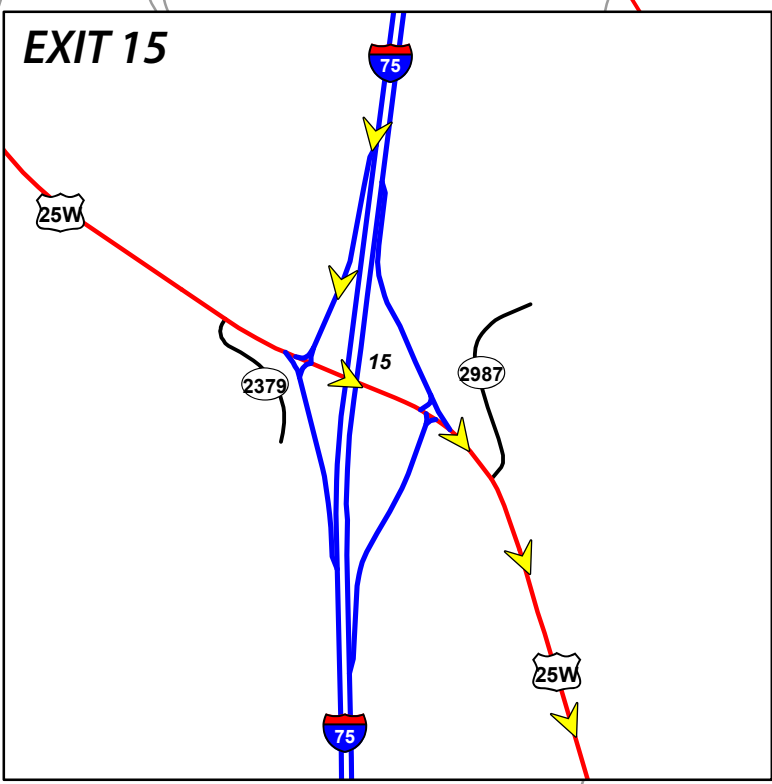
### Legend

- Interstates
- Parkways
- US Highways
- State Roads
- Local Roads
- Bridge
- Active Railroad
- City Boundary
- Exit Number



### EXIT 11



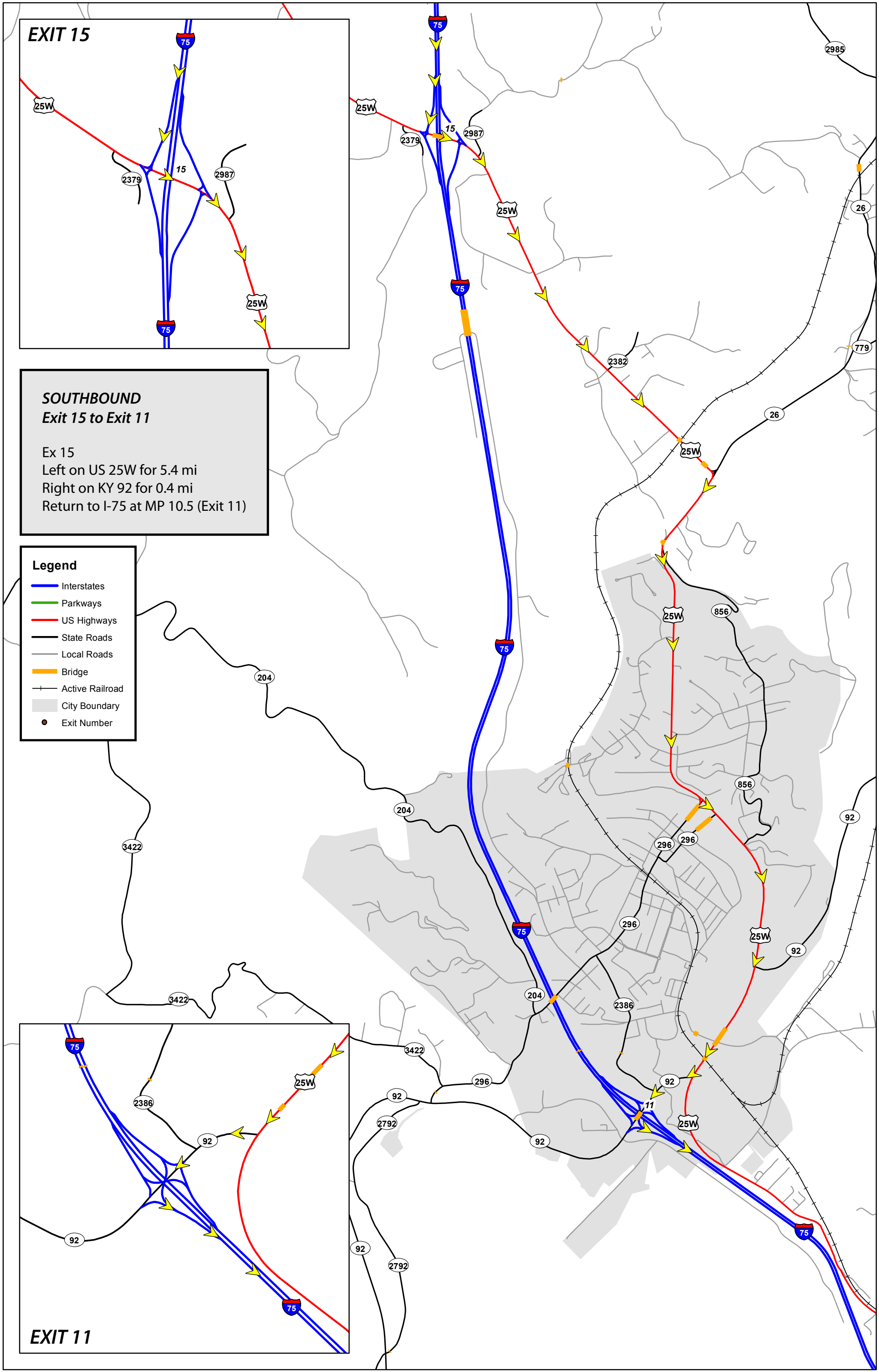
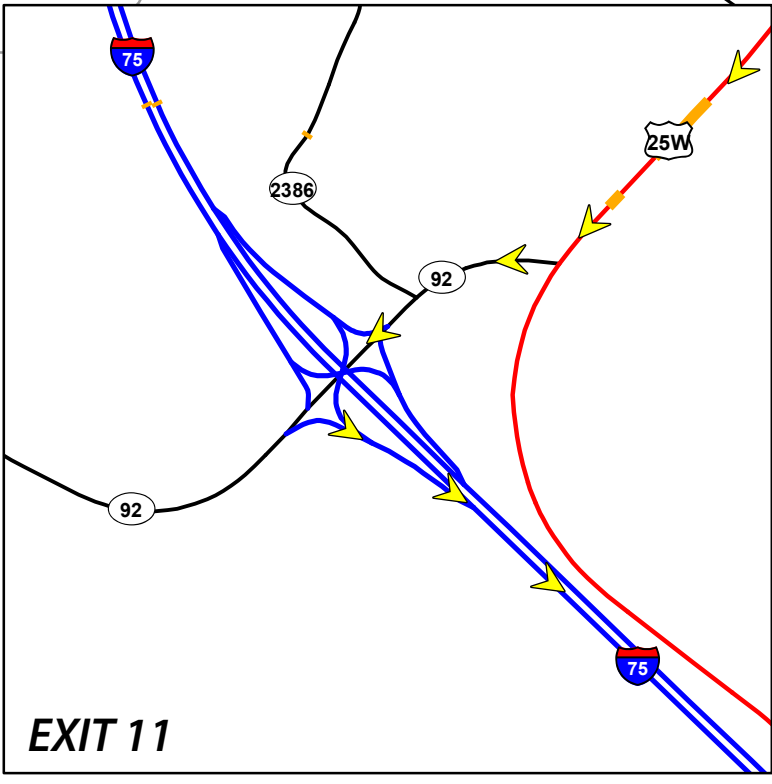


**SOUTHBOUND**  
**Exit 15 to Exit 11**

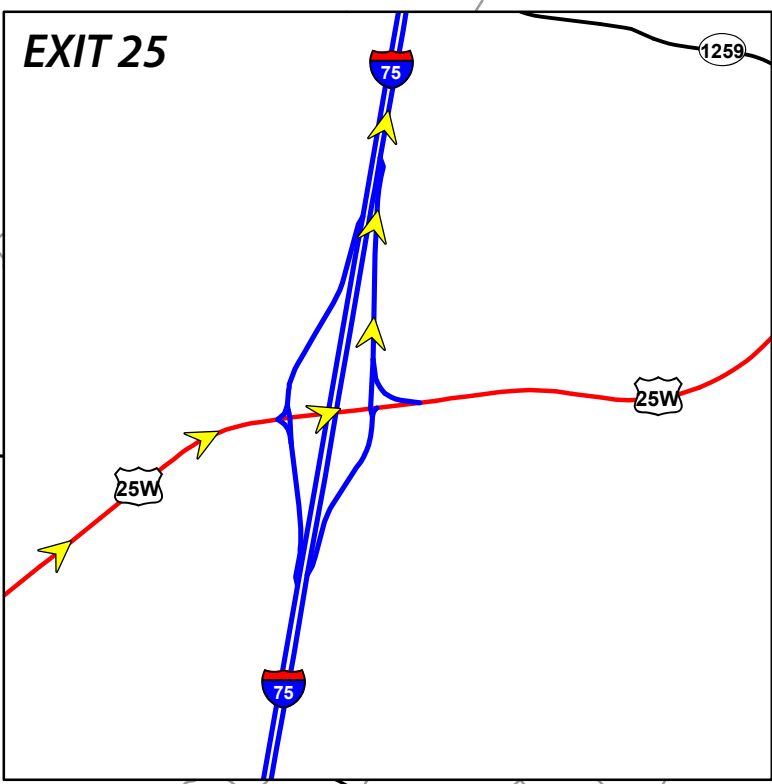
Ex 15  
 Left on US 25W for 5.4 mi  
 Right on KY 92 for 0.4 mi  
 Return to I-75 at MP 10.5 (Exit 11)

**Legend**

- Interstates
- Parkways
- US Highways
- State Roads
- Local Roads
- Bridge
- Active Railroad
- City Boundary
- Exit Number



**EXIT 25**



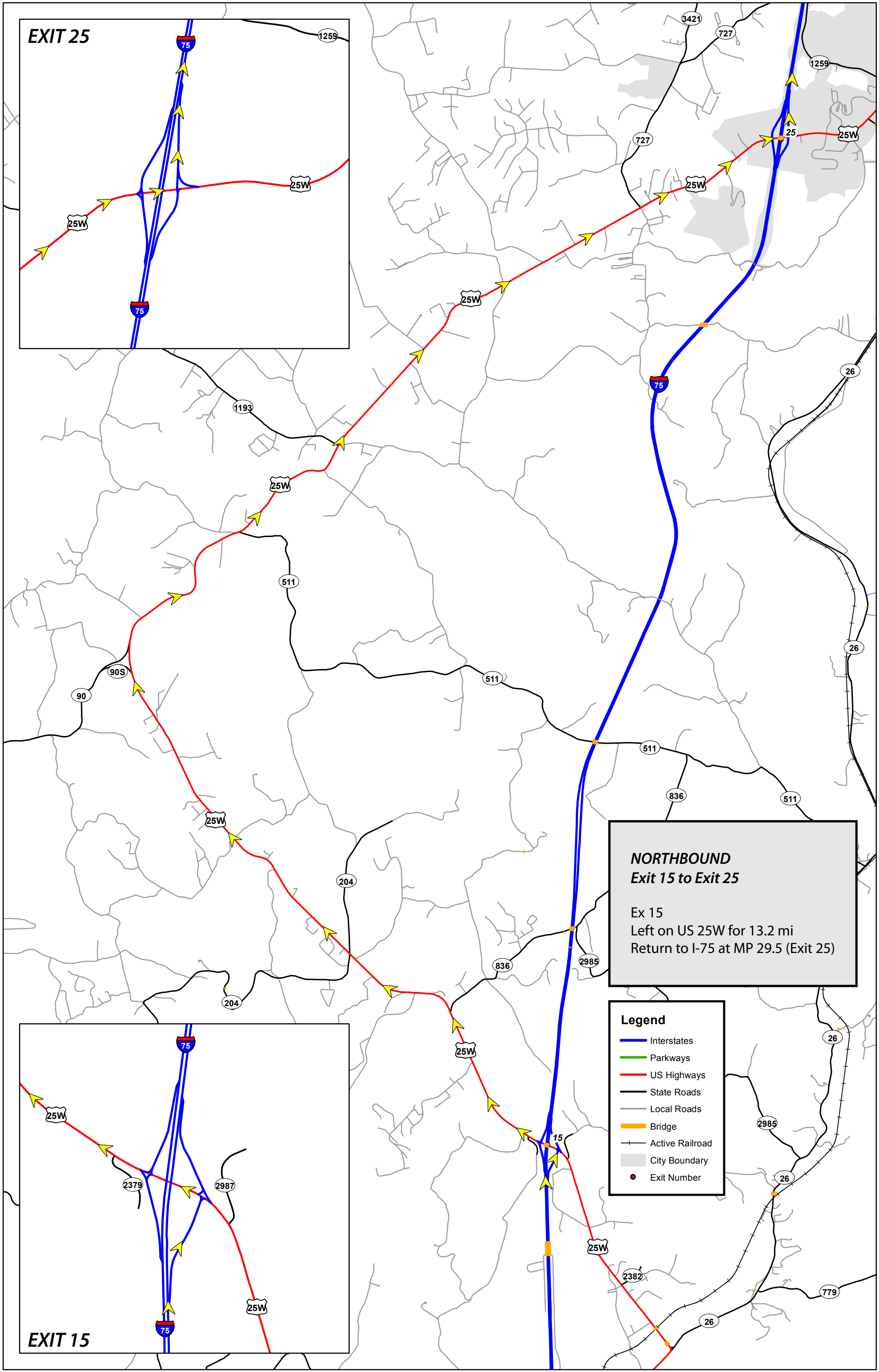
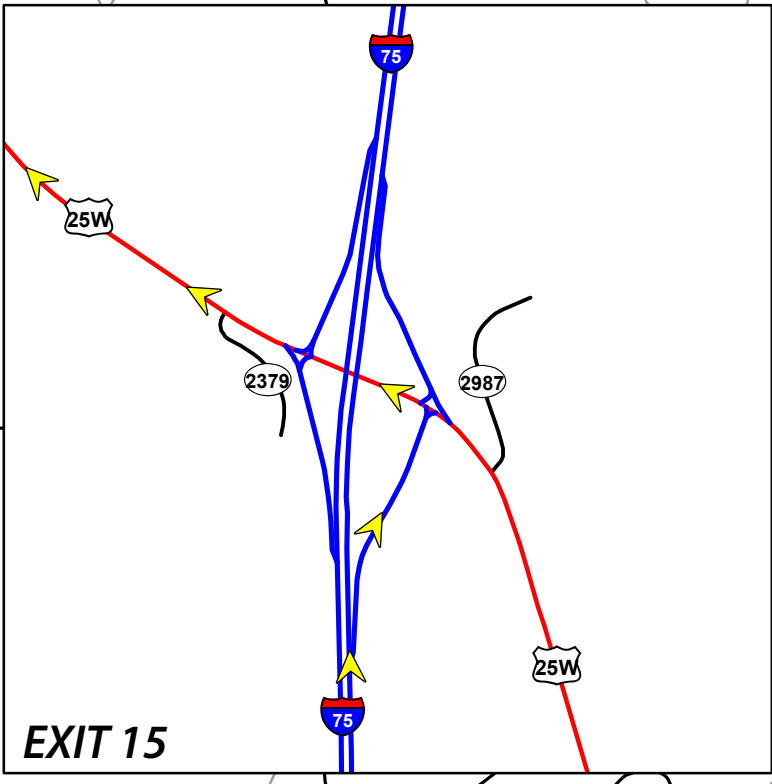
**NORTHBOUND**  
**Exit 15 to Exit 25**

Ex 15  
Left on US 25W for 13.2 mi  
Return to I-75 at MP 29.5 (Exit 25)

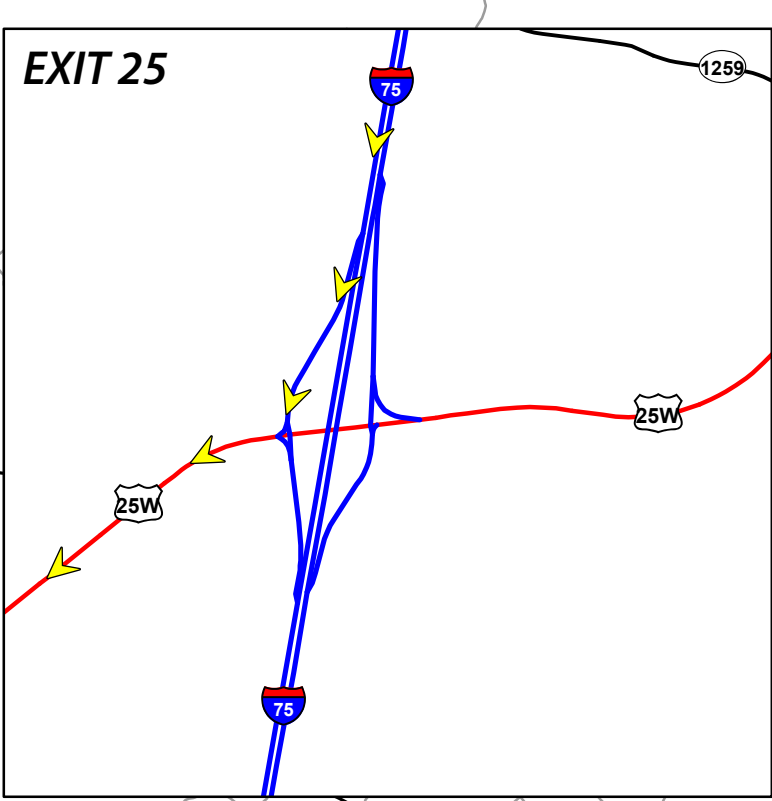
**Legend**

- Interstates
- Parkways
- US Highways
- State Roads
- Local Roads
- Bridge
- Active Railroad
- City Boundary
- Exit Number

**EXIT 15**



**EXIT 25**



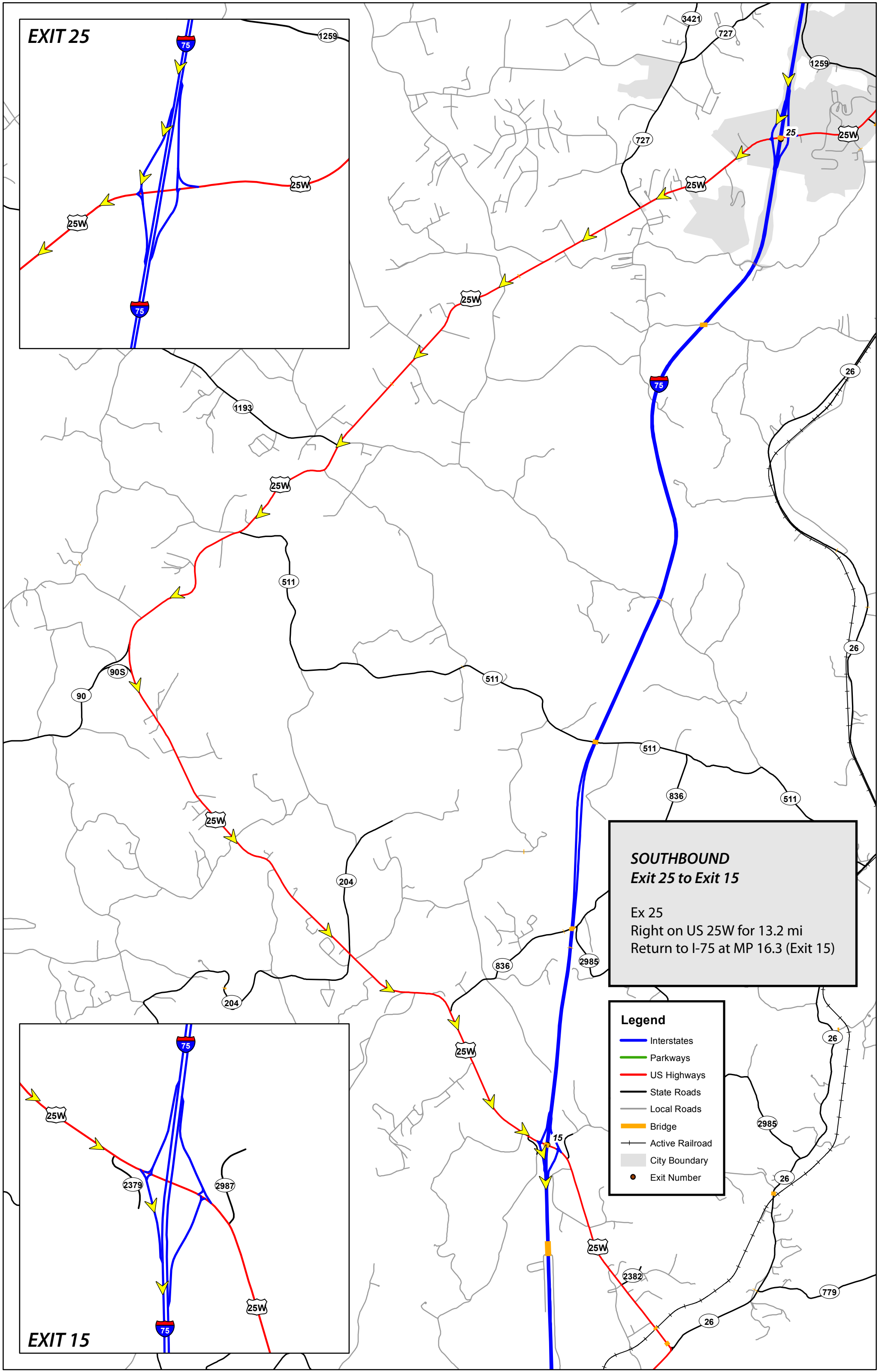
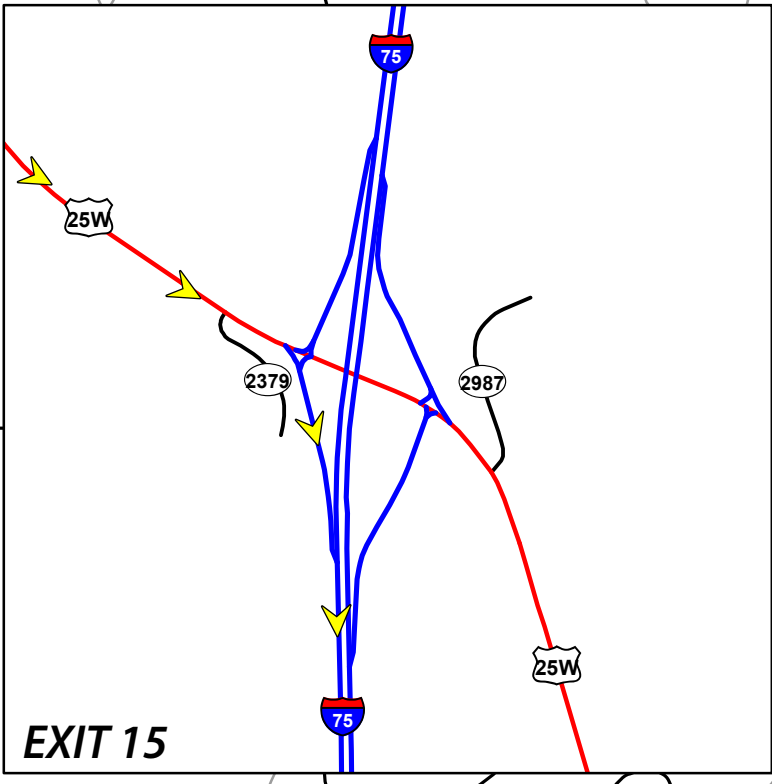
**SOUTHBOUND**  
**Exit 25 to Exit 15**

Ex 25  
Right on US 25W for 13.2 mi  
Return to I-75 at MP 16.3 (Exit 15)

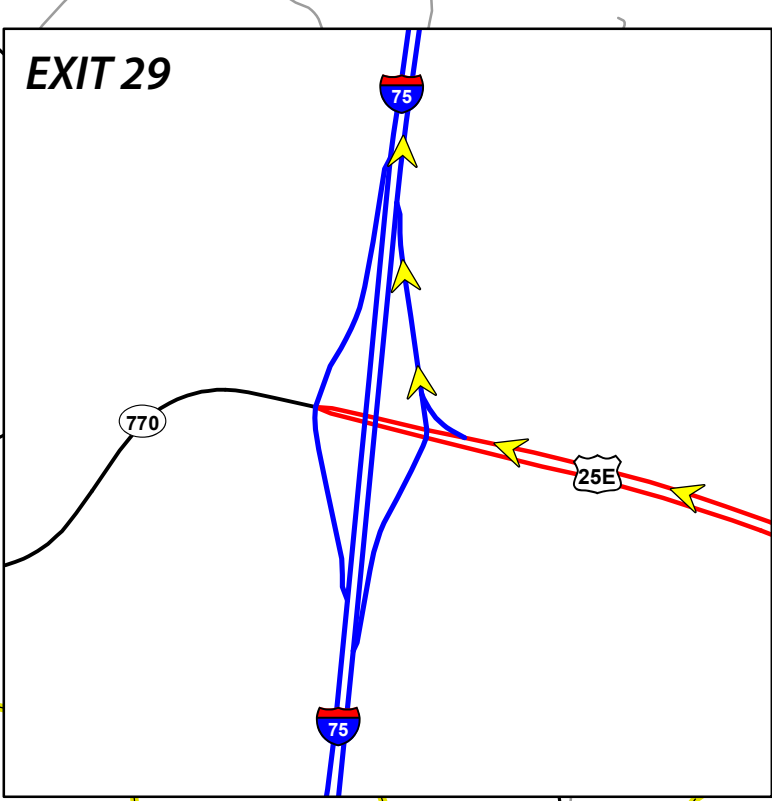
**Legend**

- Interstates
- Parkways
- US Highways
- State Roads
- Local Roads
- Bridge
- Active Railroad
- City Boundary
- Exit Number

**EXIT 15**



### EXIT 29



### NORTHBOUND Exit 25 to Exit 29

Ex 25  
Right on US 25W for 5.1 mi  
Left on US 25E for 1.6 mi  
Return to I-75 at MP 2 (Exit 29)

### Legend

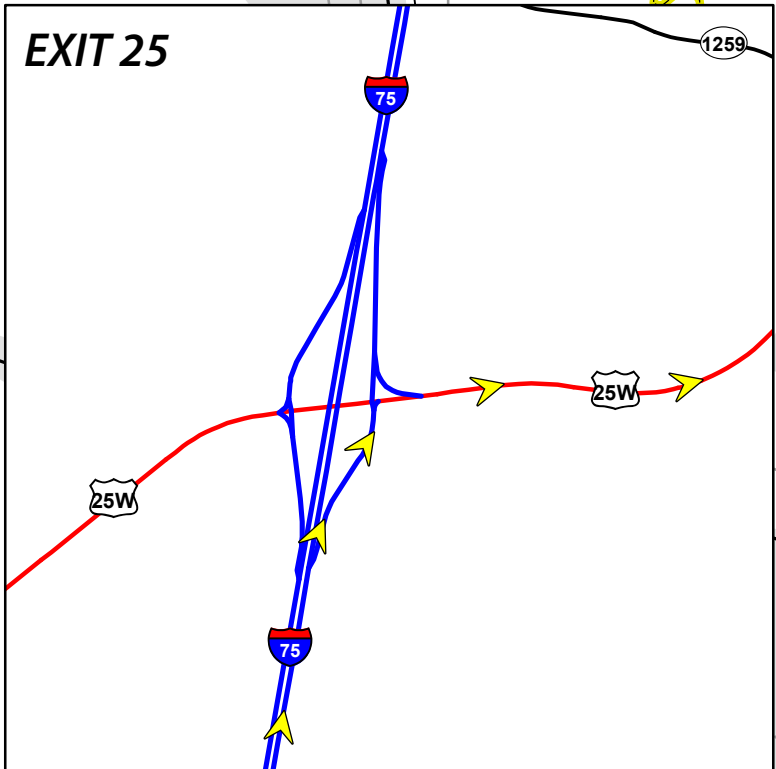
- Interstates
- Parkways
- US Highways
- State Roads
- Local Roads
- Bridge
- Active Railroad
- City Boundary
- Exit Number

LAUREL COUNTY

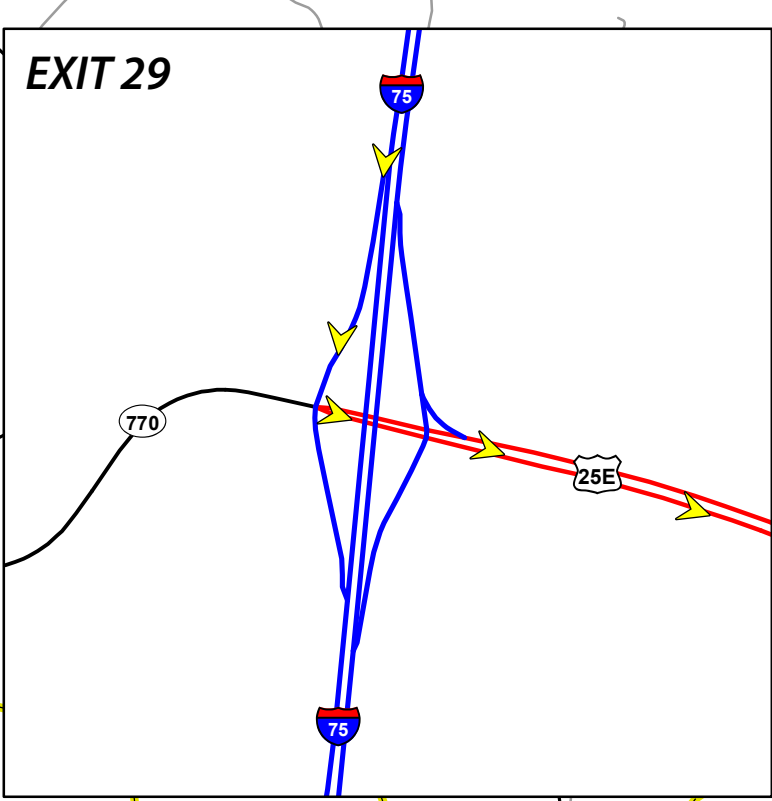
WHITLEY COUNTY

KNOX COUNTY

### EXIT 25



### EXIT 29



### SOUTHBOUND Exit 29 to Exit 25

Ex 29  
Left on US 25E for 1.6 mi  
Right on US 25W for 5.1 mi  
Return to I-75 at MP 29.5 (Exit 25)

### Legend

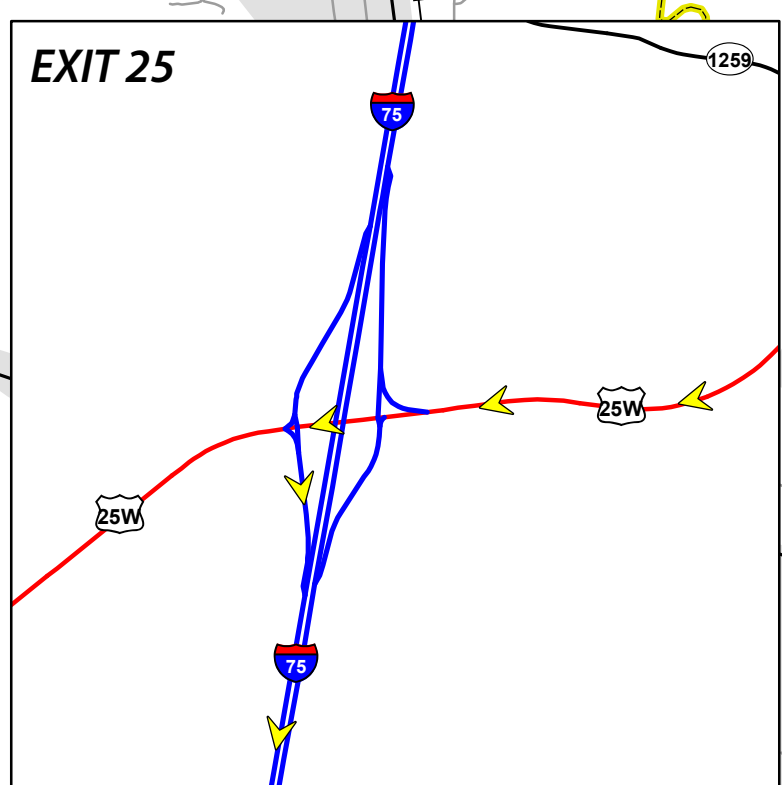
- Interstates
- Parkways
- US Highways
- State Roads
- Local Roads
- Bridge
- Active Railroad
- City Boundary
- Exit Number

LAUREL COUNTY

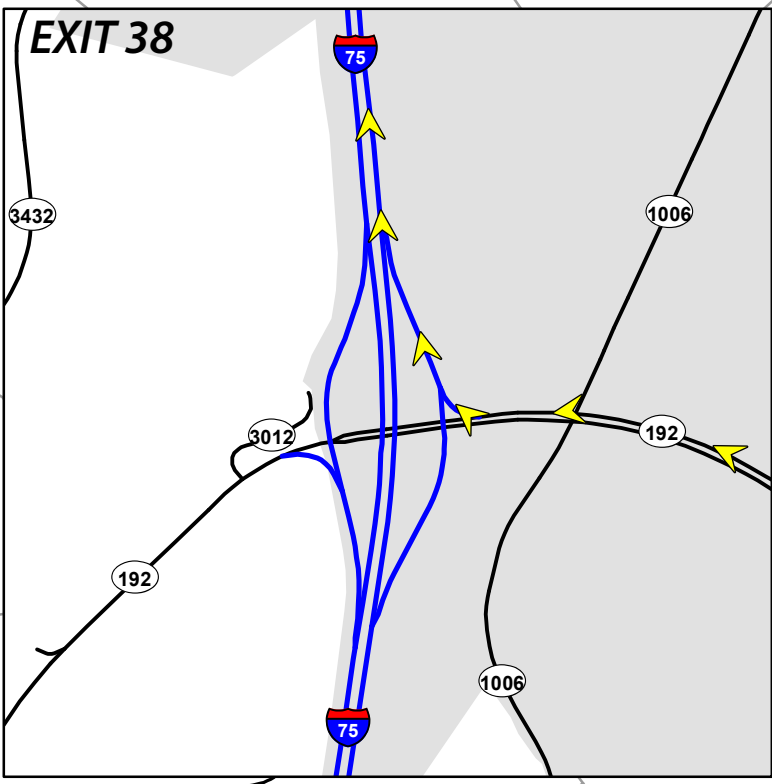
WHITLEY COUNTY

KNOX COUNTY

### EXIT 25



### EXIT 38



### NORTHBOUND Exit 29 to Exit 38

Ex 29  
Right on US 25E for 1.6 mi  
Left on US 25 for 10.4 mi  
Left on KY 192 for 2 mi  
Return to I-75 at MP 18.2 (Exit 38)

### Legend

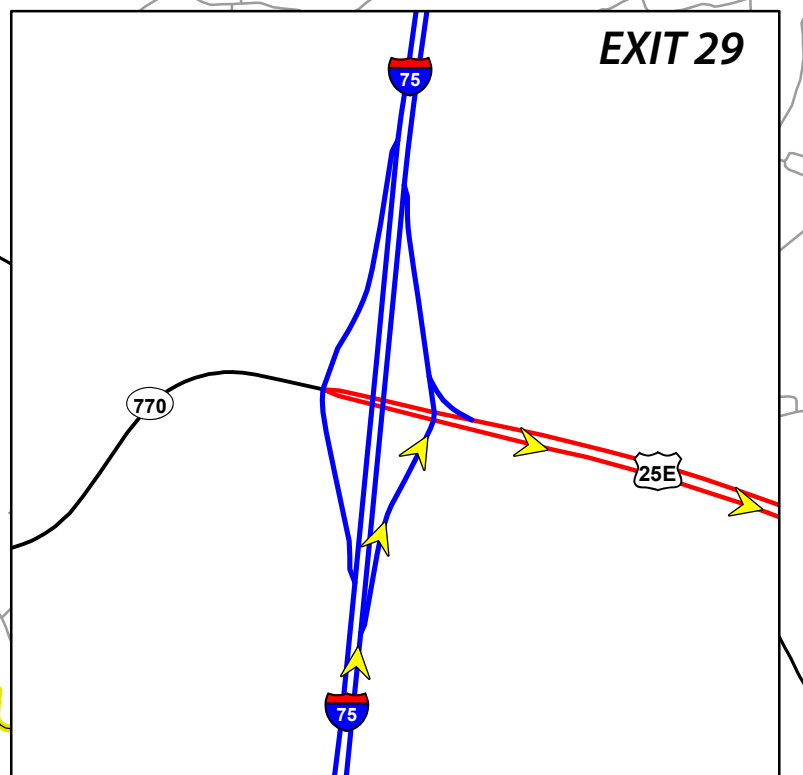
- Interstates
- Parkways
- US Highways
- State Roads
- Local Roads
- Bridge
- Active Railroad
- City Boundary
- Exit Number

LAUREL COUNTY

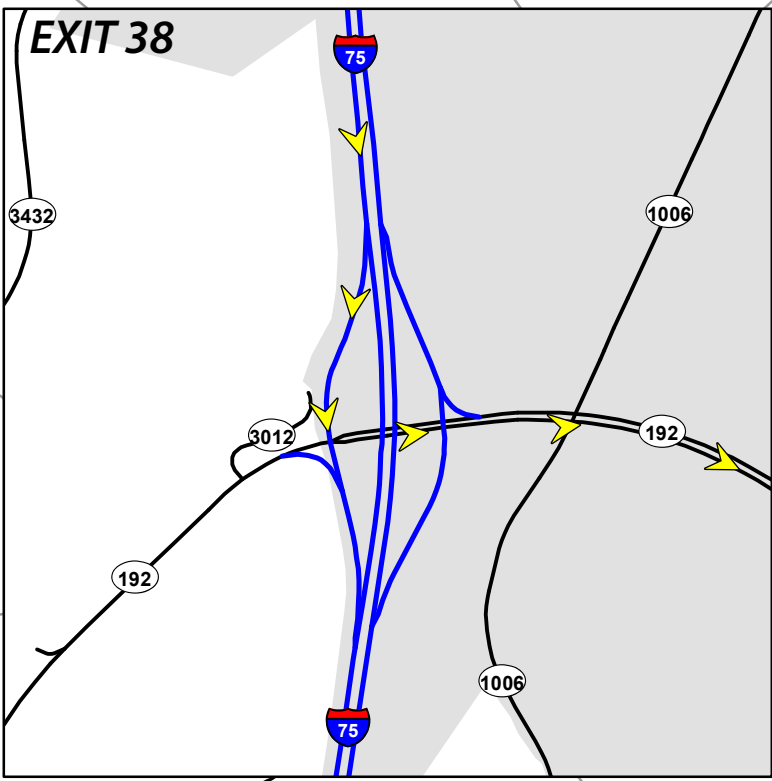
WHITLEY COUNTY

KNOX COUNTY

### EXIT 29



### EXIT 38



### SOUTHBOUND Exit 38 to Exit 29

Ex 38  
Left on KY 192 for 2 mi  
Right on US 25 for 10.4 mi  
Right on US 25E for 1.6 mi  
Return to I-75 at MP 2 (Exit 29)

### Legend

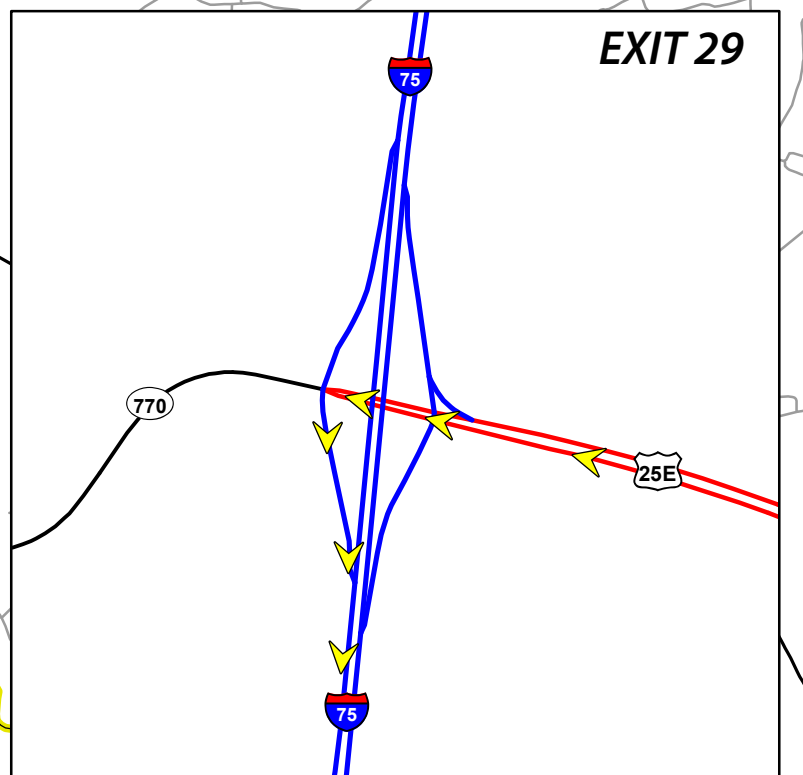
- Interstates
- Parkways
- US Highways
- State Roads
- Local Roads
- Bridge
- Active Railroad
- City Boundary
- Exit Number

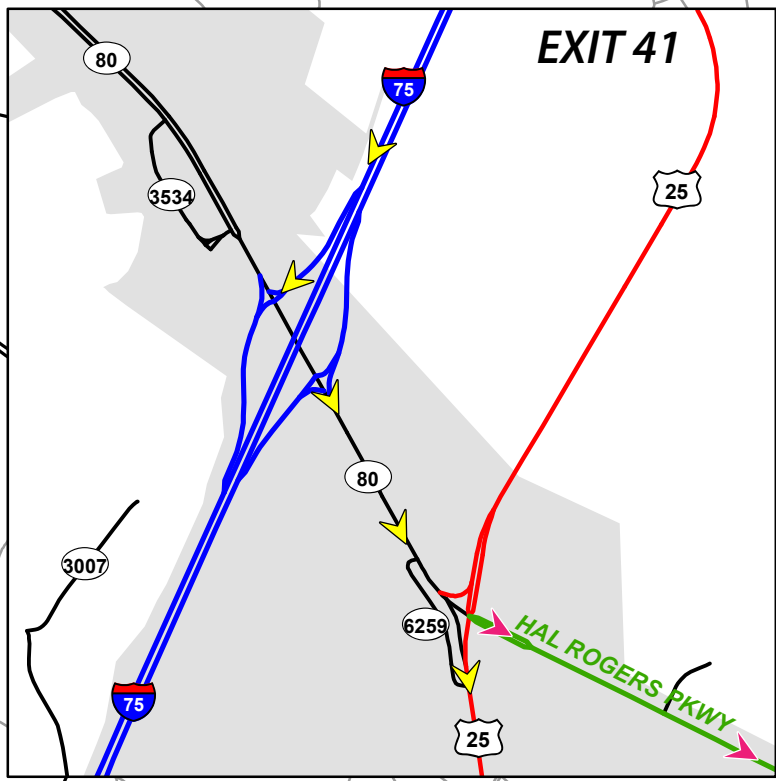
LAUREL COUNTY

WHITLEY COUNTY

KNOX COUNTY

### EXIT 29





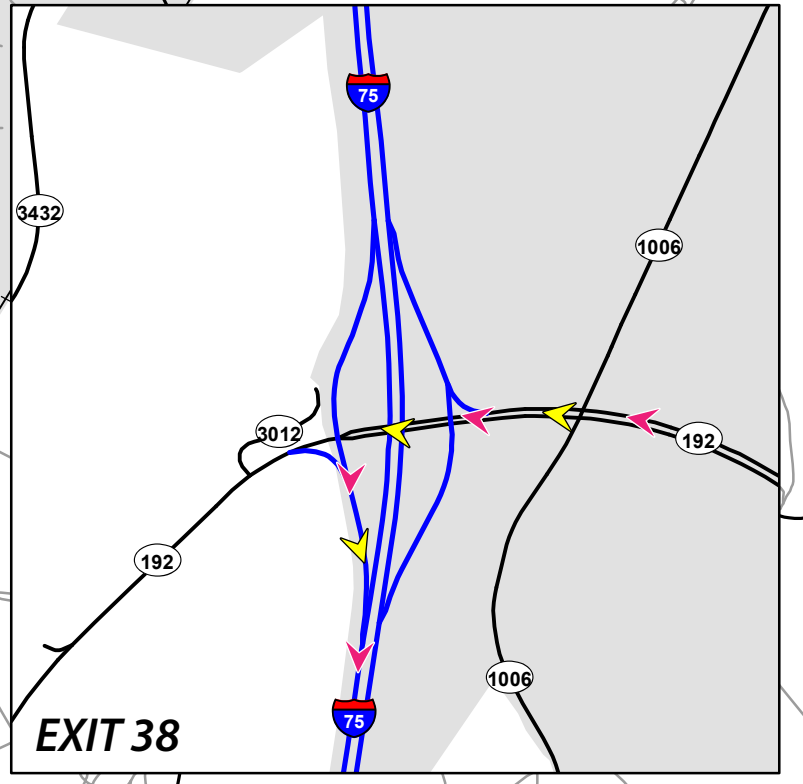
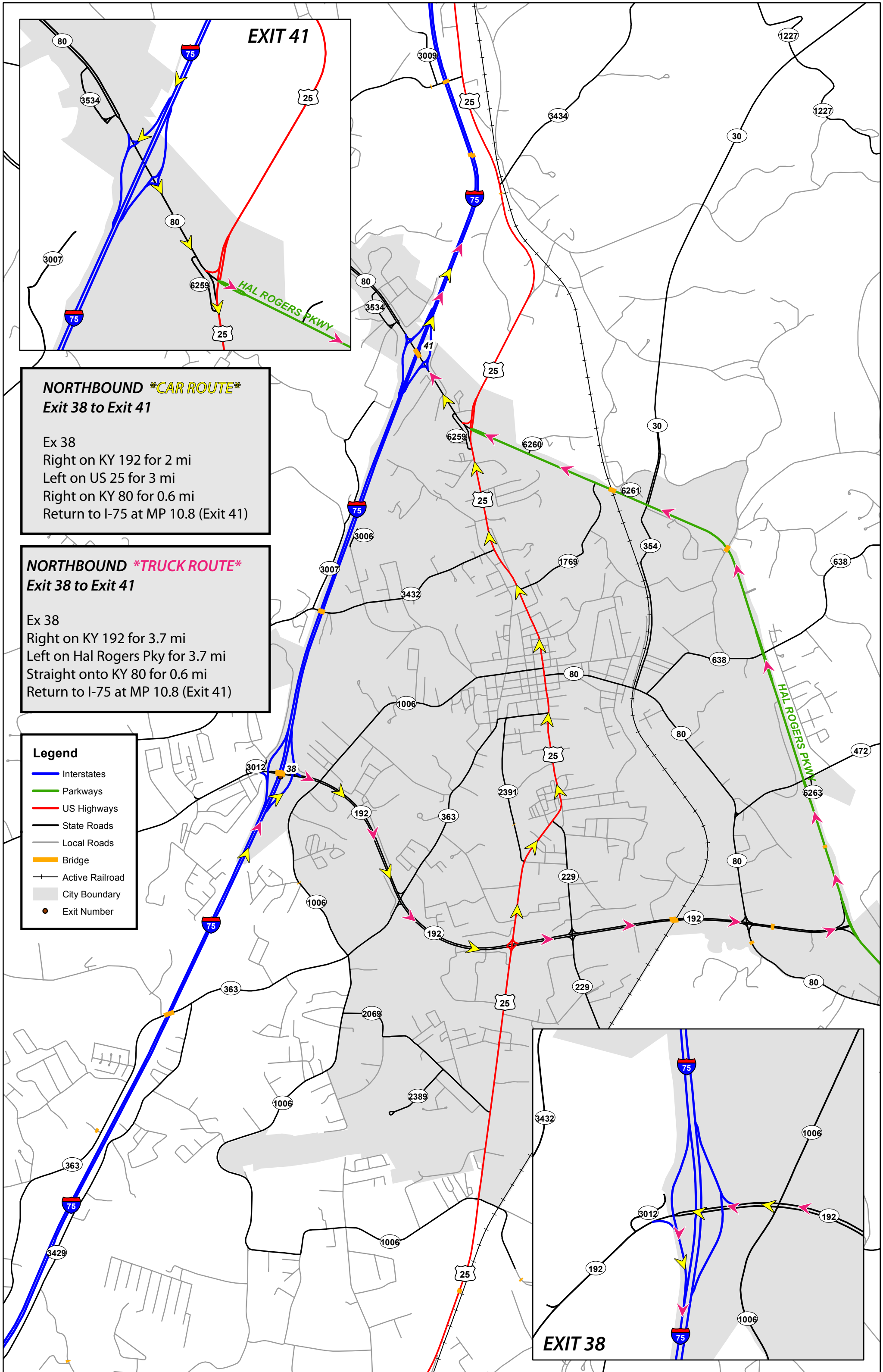
**NORTHBOUND \*CAR ROUTE\***  
**Exit 38 to Exit 41**

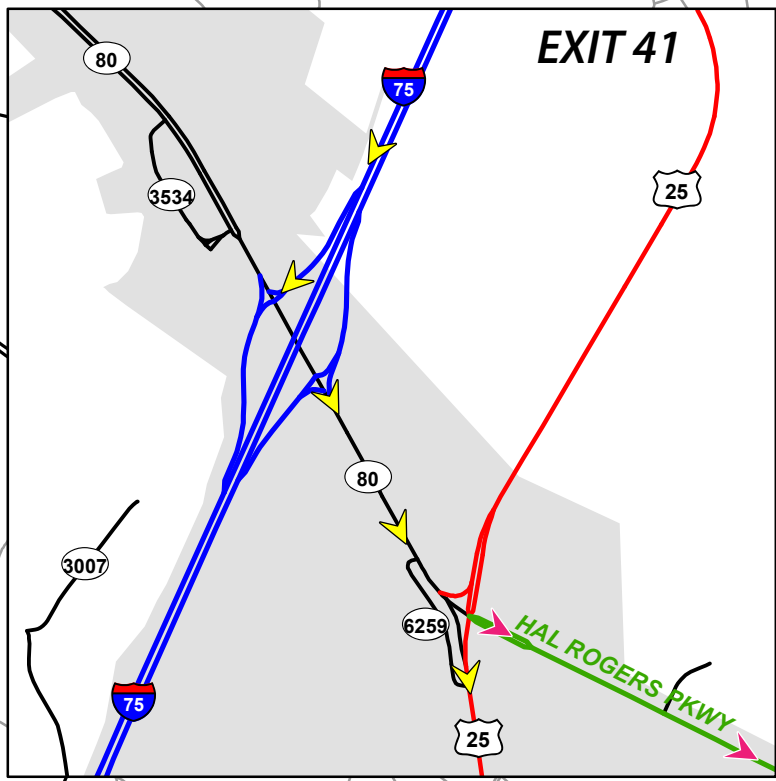
Ex 38  
 Right on KY 192 for 2 mi  
 Left on US 25 for 3 mi  
 Right on KY 80 for 0.6 mi  
 Return to I-75 at MP 10.8 (Exit 41)

**NORTHBOUND \*TRUCK ROUTE\***  
**Exit 38 to Exit 41**

Ex 38  
 Right on KY 192 for 3.7 mi  
 Left on Hal Rogers Pky for 3.7 mi  
 Straight onto KY 80 for 0.6 mi  
 Return to I-75 at MP 10.8 (Exit 41)

- Legend**
- Interstates
  - Parkways
  - US Highways
  - State Roads
  - Local Roads
  - Bridge
  - Active Railroad
  - City Boundary
  - Exit Number





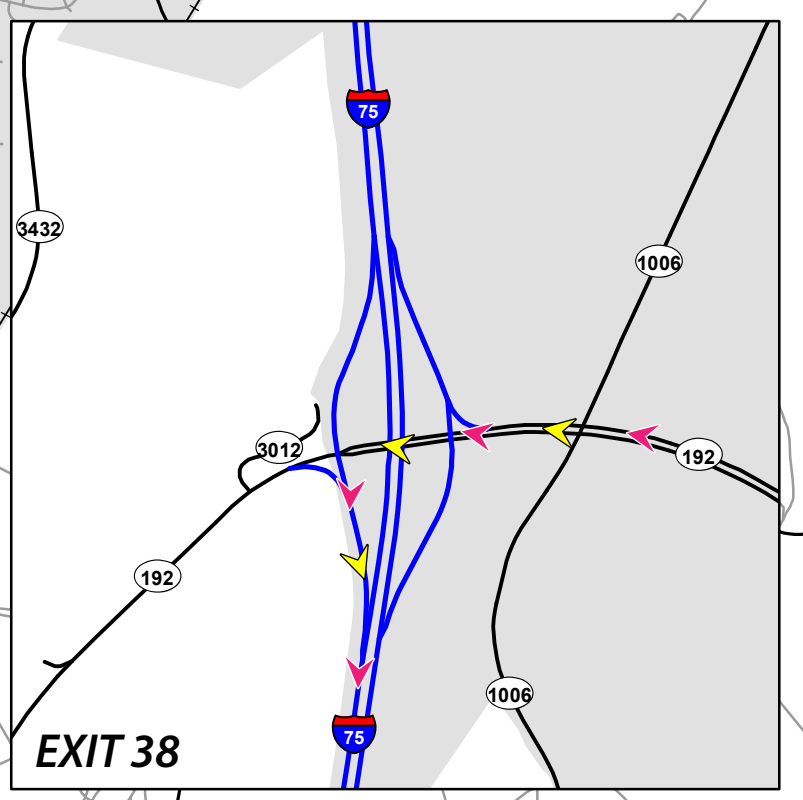
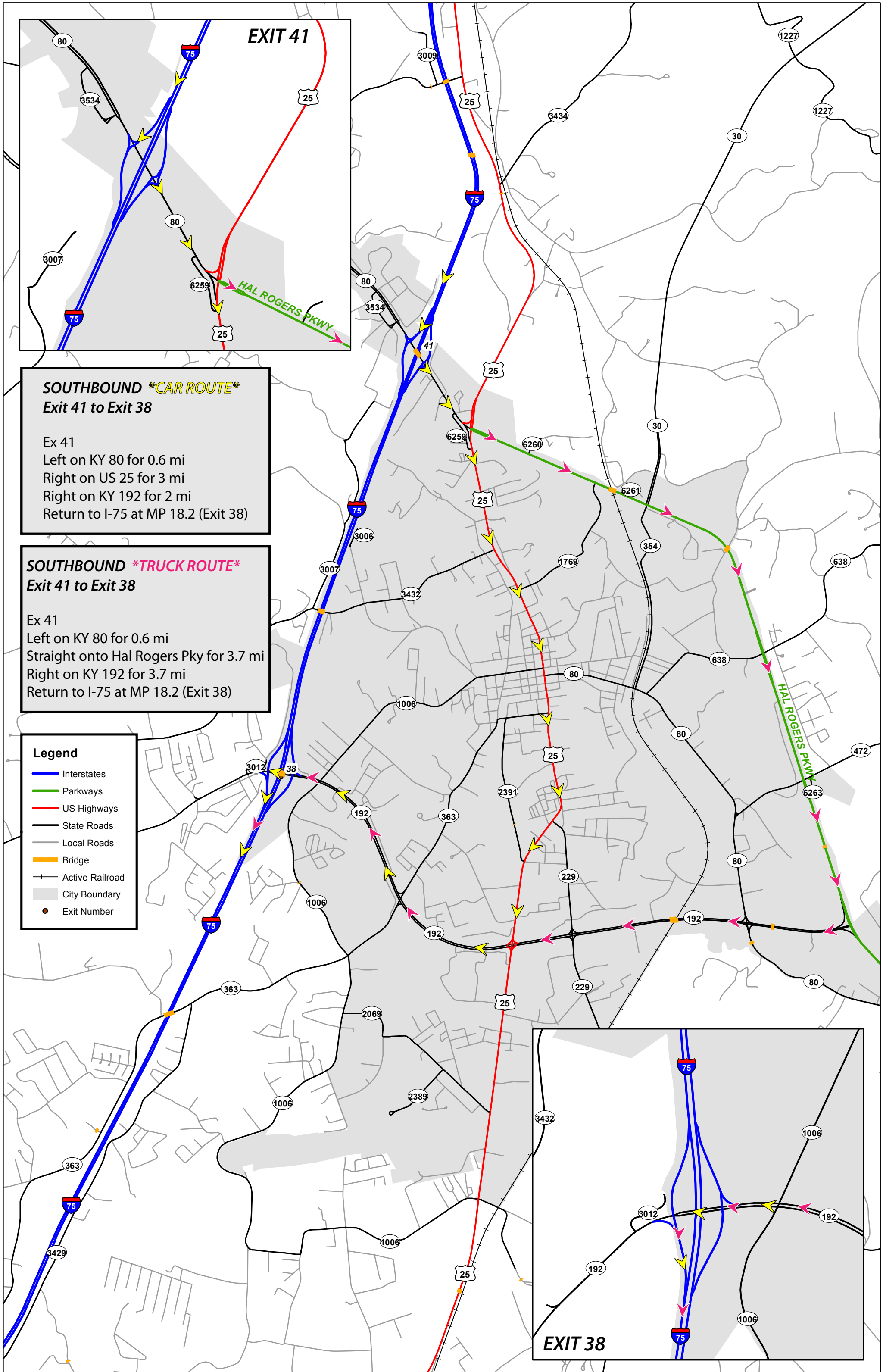
**SOUTHBOUND \*CAR ROUTE\***  
**Exit 41 to Exit 38**

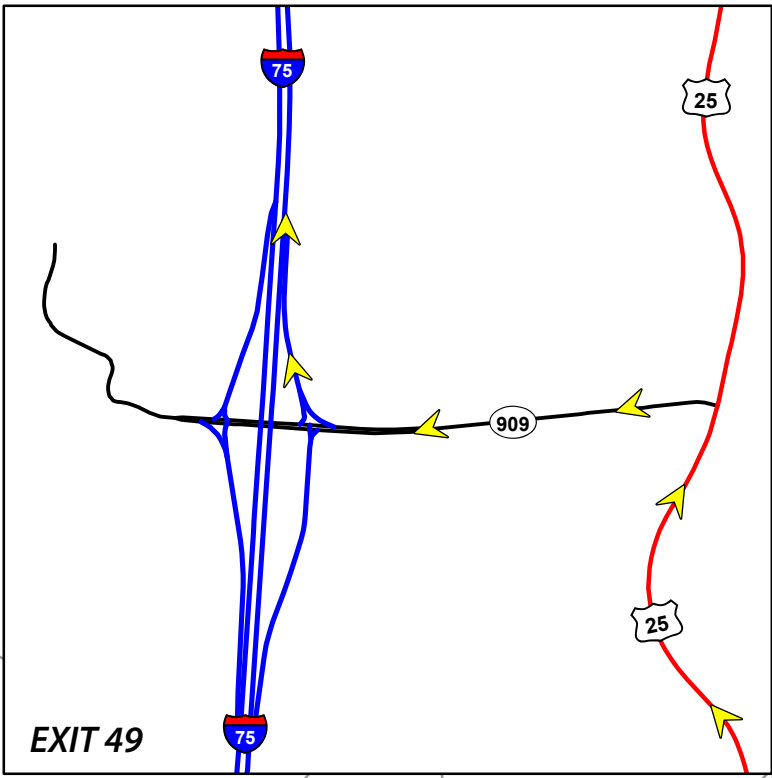
Ex 41  
 Left on KY 80 for 0.6 mi  
 Right on US 25 for 3 mi  
 Right on KY 192 for 2 mi  
 Return to I-75 at MP 18.2 (Exit 38)

**SOUTHBOUND \*TRUCK ROUTE\***  
**Exit 41 to Exit 38**

Ex 41  
 Left on KY 80 for 0.6 mi  
 Straight onto Hal Rogers Pky for 3.7 mi  
 Right on KY 192 for 3.7 mi  
 Return to I-75 at MP 18.2 (Exit 38)

- Legend**
- Interstates
  - Parkways
  - US Highways
  - State Roads
  - Local Roads
  - Bridge
  - Active Railroad
  - City Boundary
  - Exit Number





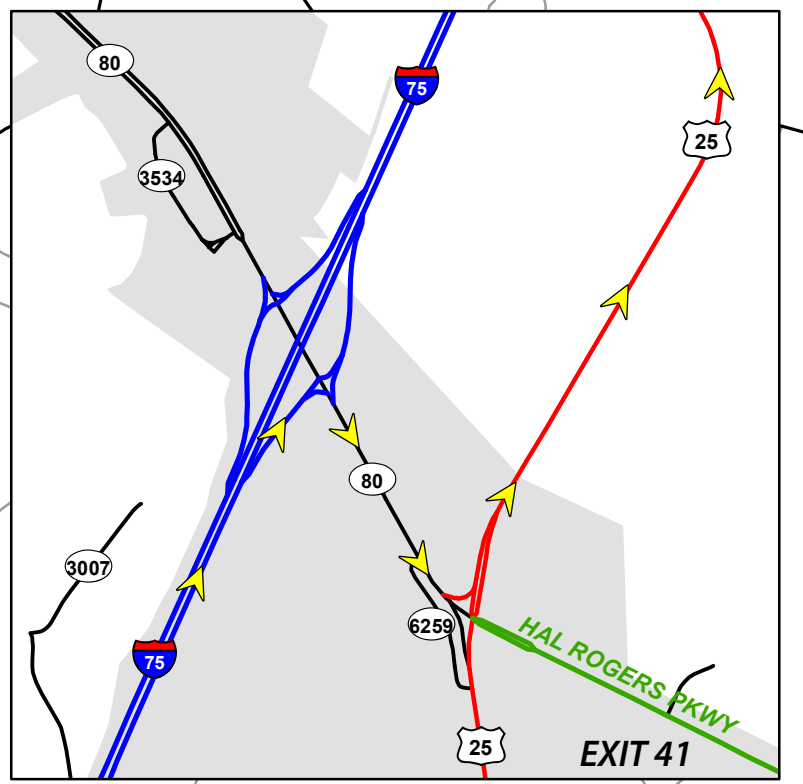
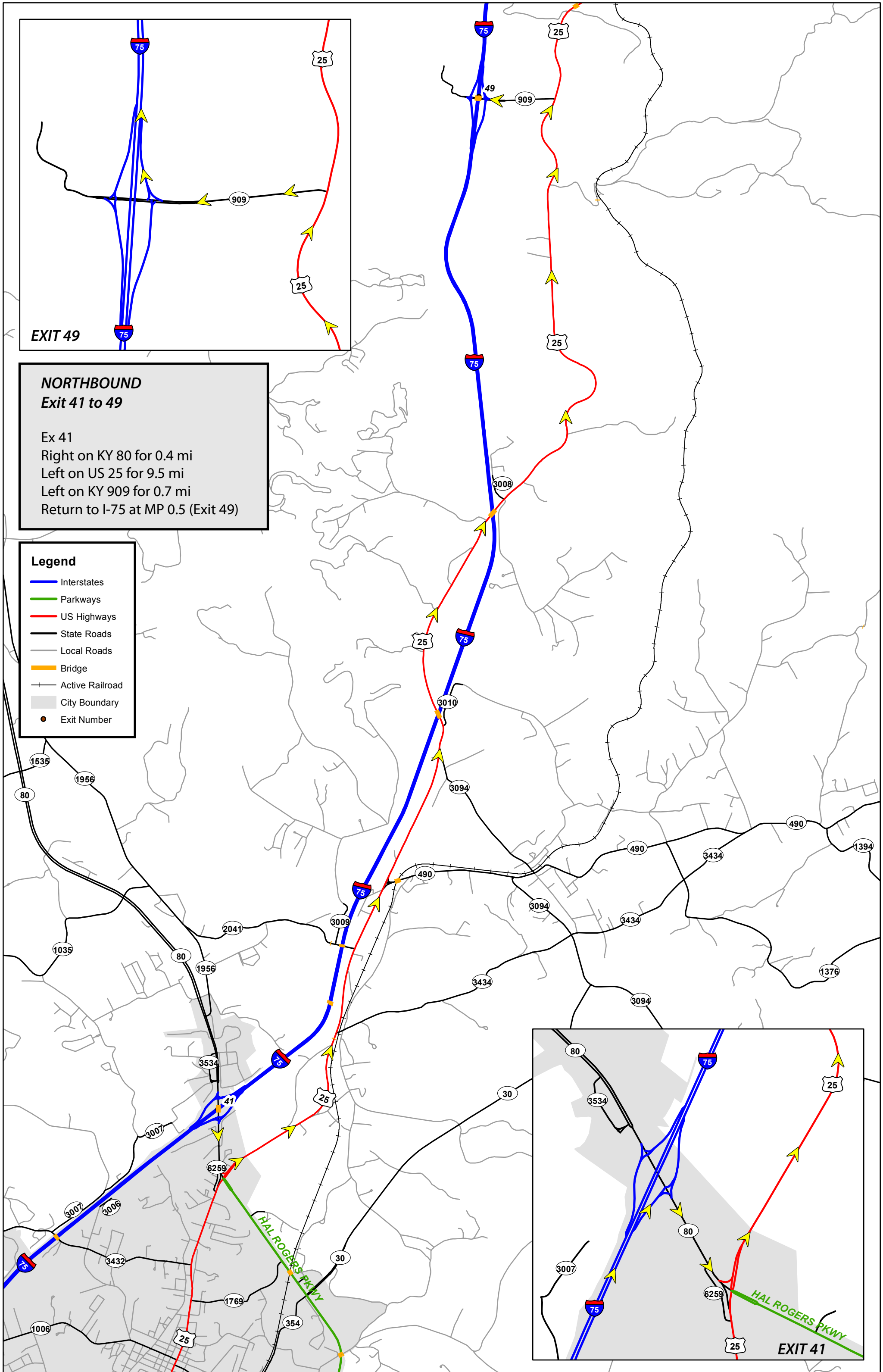
**EXIT 49**

**NORTHBOUND**  
**Exit 41 to 49**

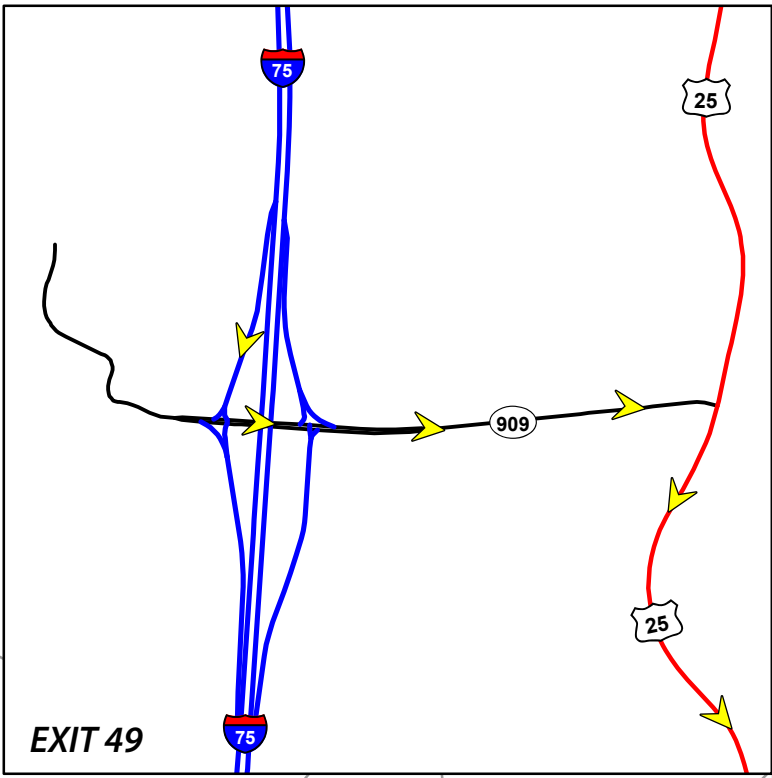
Ex 41  
 Right on KY 80 for 0.4 mi  
 Left on US 25 for 9.5 mi  
 Left on KY 909 for 0.7 mi  
 Return to I-75 at MP 0.5 (Exit 49)

**Legend**

- Interstates
- Parkways
- US Highways
- State Roads
- Local Roads
- Bridge
- Active Railroad
- City Boundary
- Exit Number



**EXIT 41**



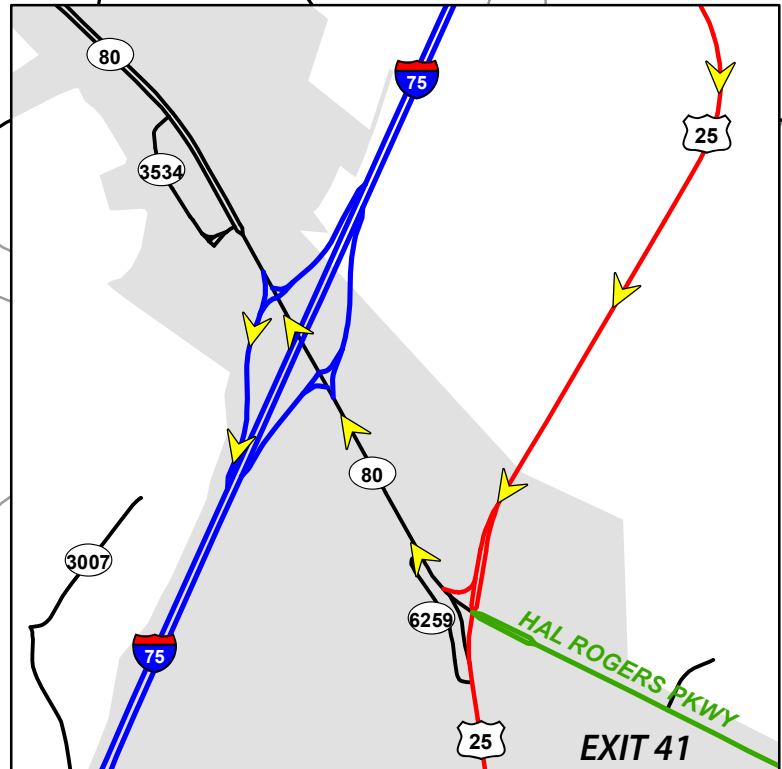
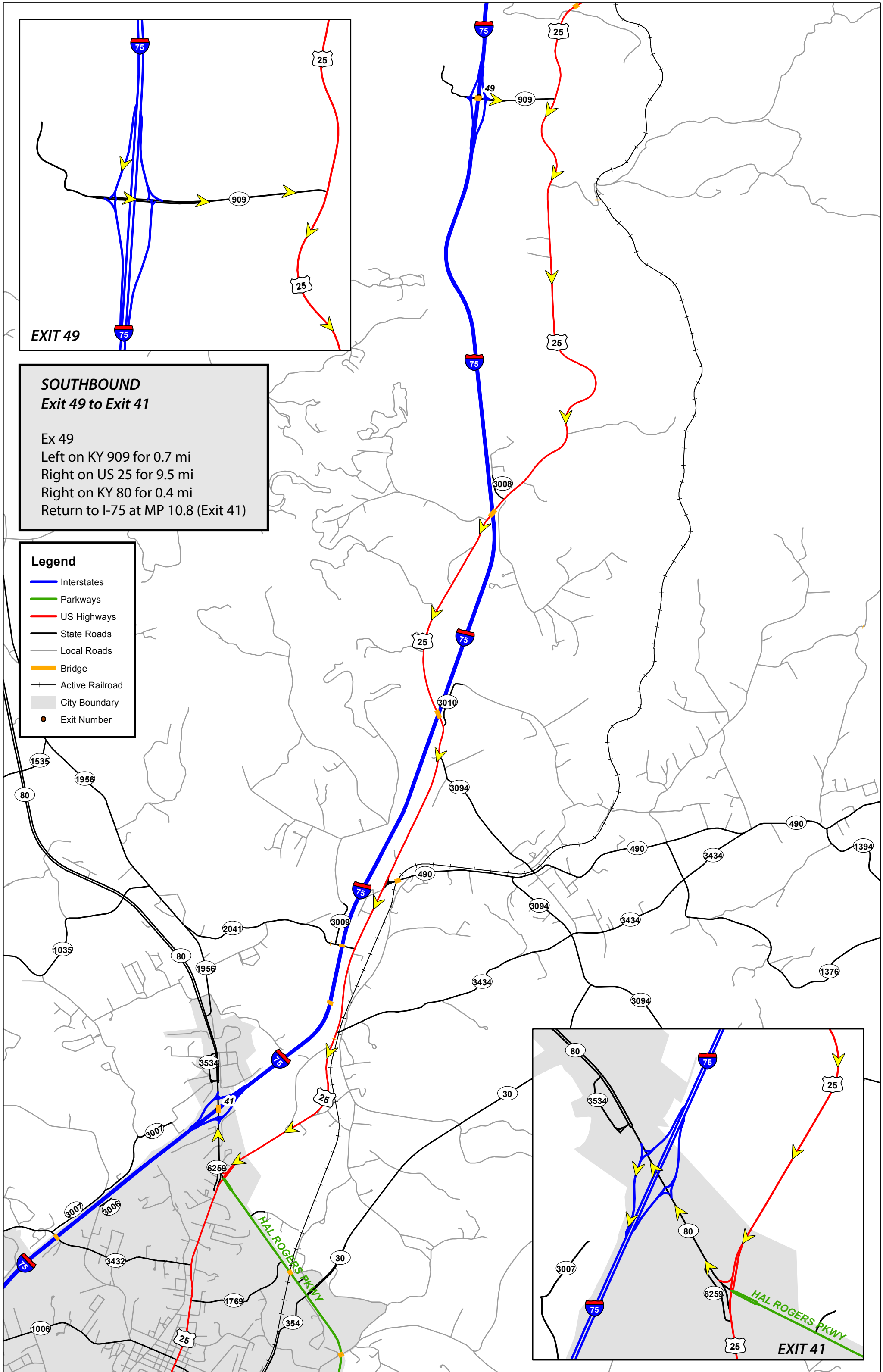
EXIT 49

**SOUTHBOUND**  
Exit 49 to Exit 41

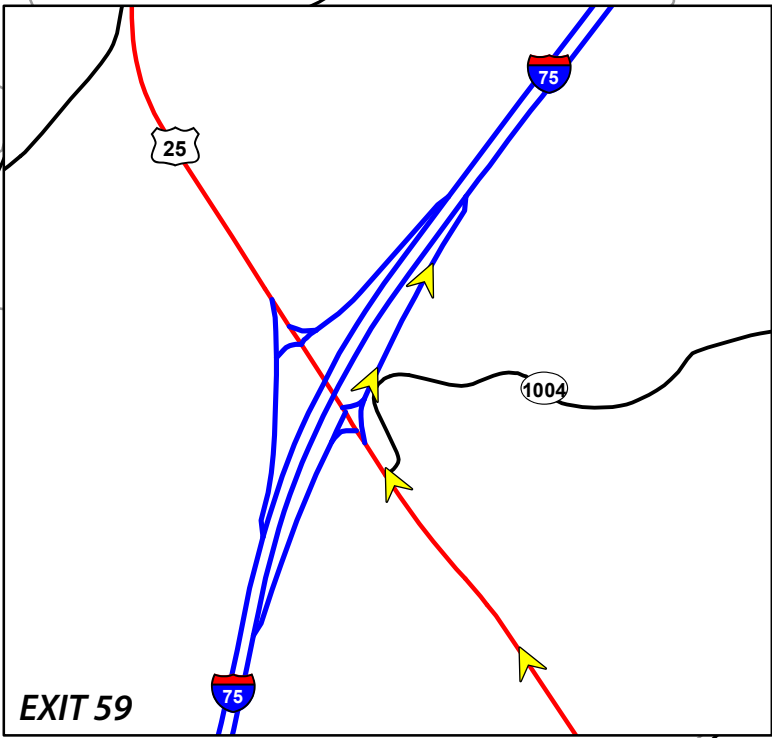
Ex 49  
 Left on KY 909 for 0.7 mi  
 Right on US 25 for 9.5 mi  
 Right on KY 80 for 0.4 mi  
 Return to I-75 at MP 10.8 (Exit 41)

**Legend**

- Interstates
- Parkways
- US Highways
- State Roads
- Local Roads
- Bridge
- Active Railroad
- City Boundary
- Exit Number



EXIT 41



**EXIT 59**

**NORTHBOUND**  
**Exit 49 to Exit 59**

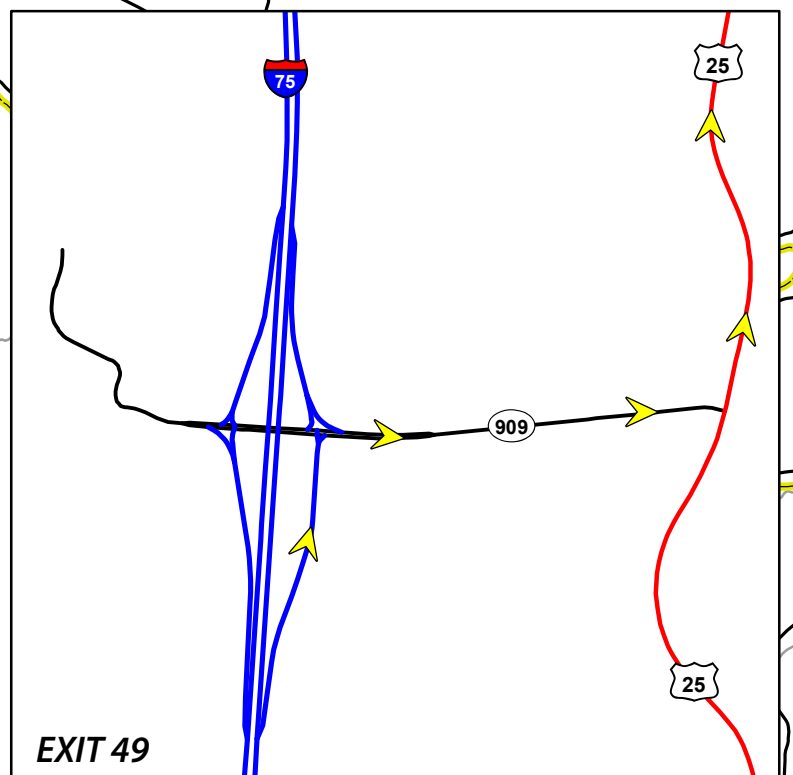
Ex 49  
 Right on KY 909 for 0.7 mi  
 Left on US 25 for 12.4 mi  
 Return to I-75 at MP 11.7 (Exit 59)

**Legend**

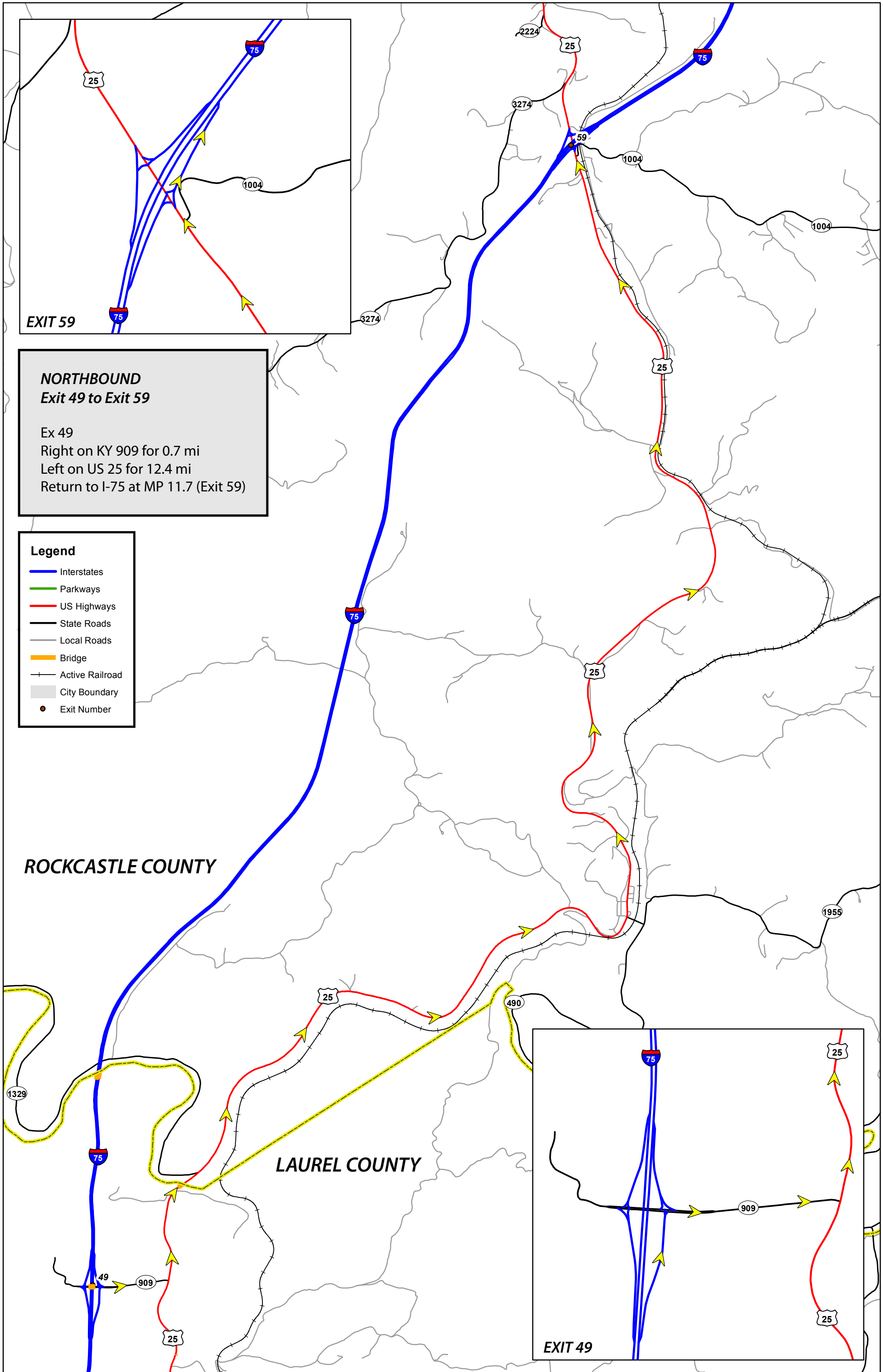
- Interstates
- Parkways
- US Highways
- State Roads
- Local Roads
- Bridge
- Active Railroad
- City Boundary
- Exit Number

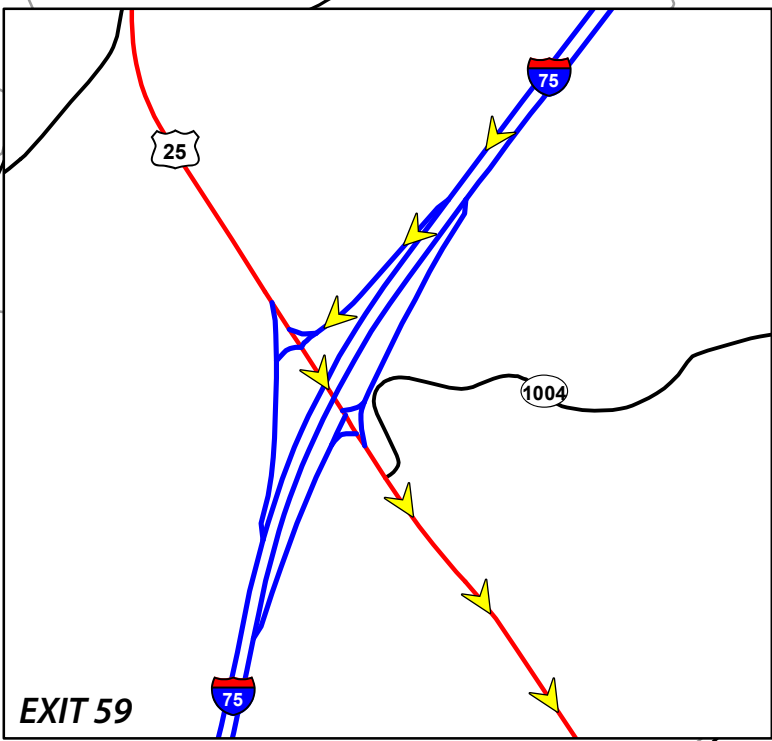
**ROCKCASTLE COUNTY**

**LAUREL COUNTY**



**EXIT 49**





**EXIT 59**

**SOUTHBOUND**  
**Exit 59 to Exit 49**

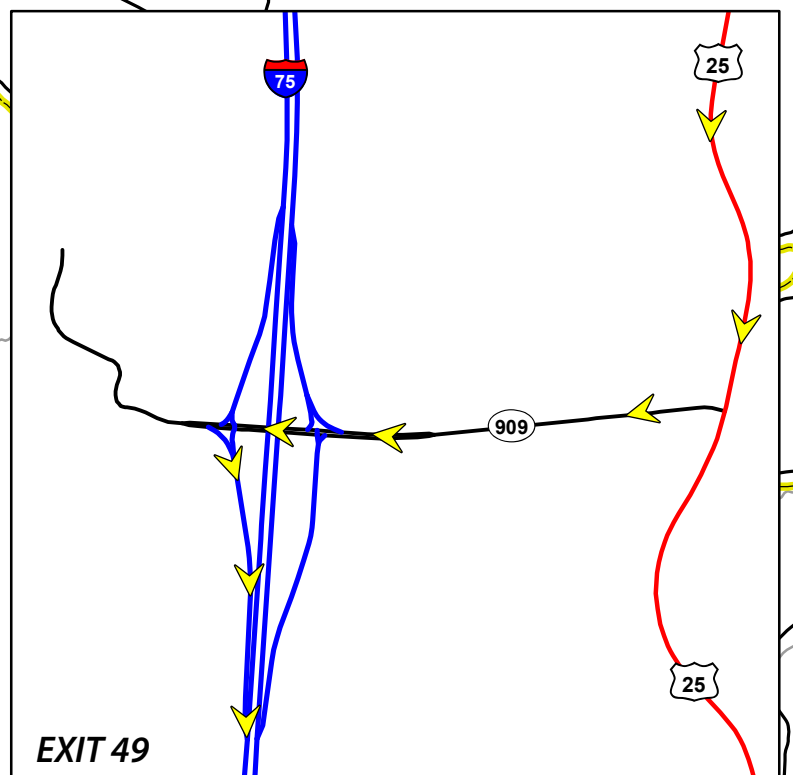
Ex59  
 Left on US 25 for 12.4 mi  
 Right on KY 909 for 0.7 mi  
 Return to I-75 at MP 0.4 (Exit 49)

**Legend**

- Interstates
- Parkways
- US Highways
- State Roads
- Local Roads
- Bridge
- Active Railroad
- City Boundary
- Exit Number

**ROCKCASTLE COUNTY**

**LAUREL COUNTY**



**EXIT 49**

